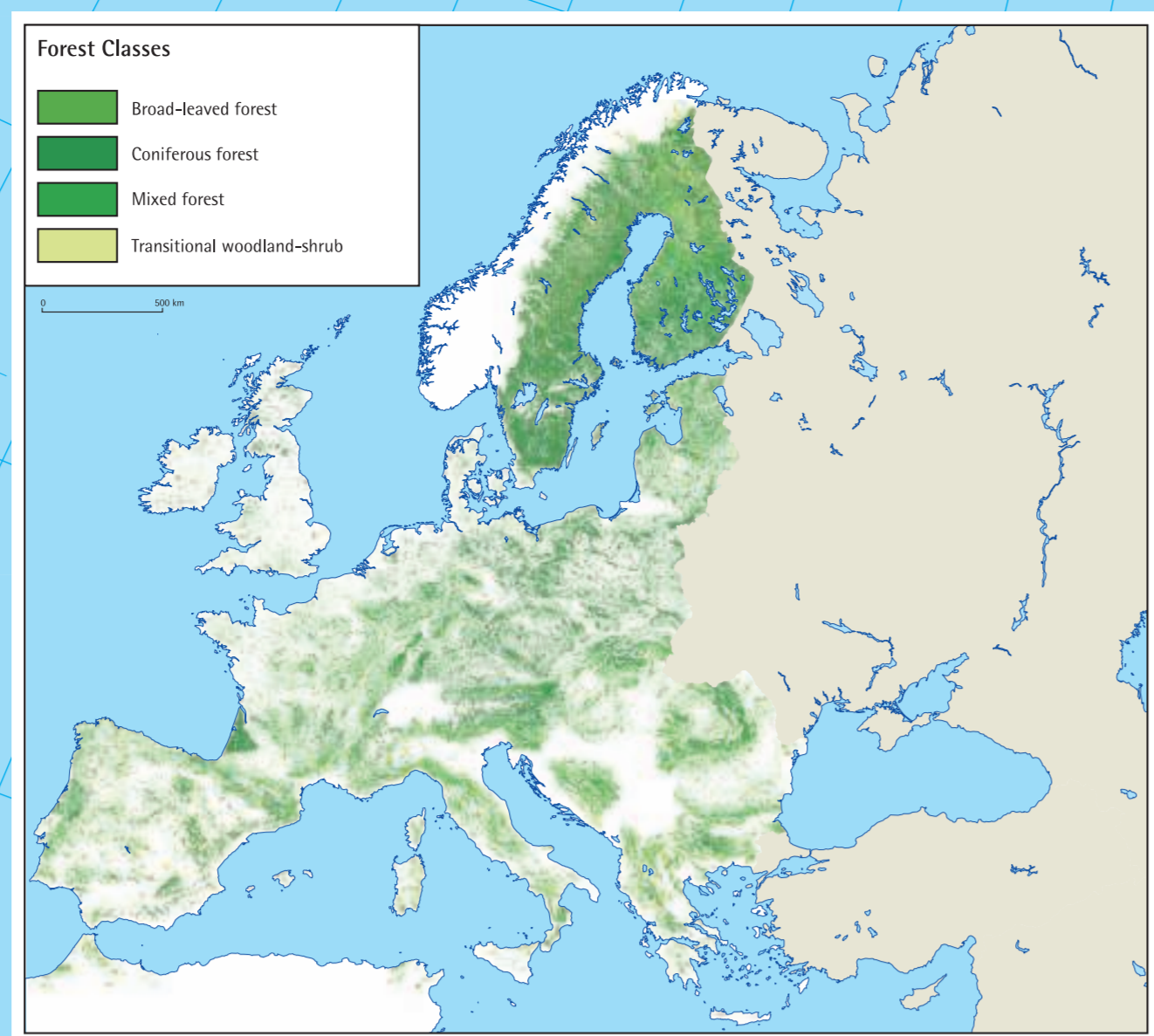


THE EUROPEAN UNION

AGRICULTURE



KEY

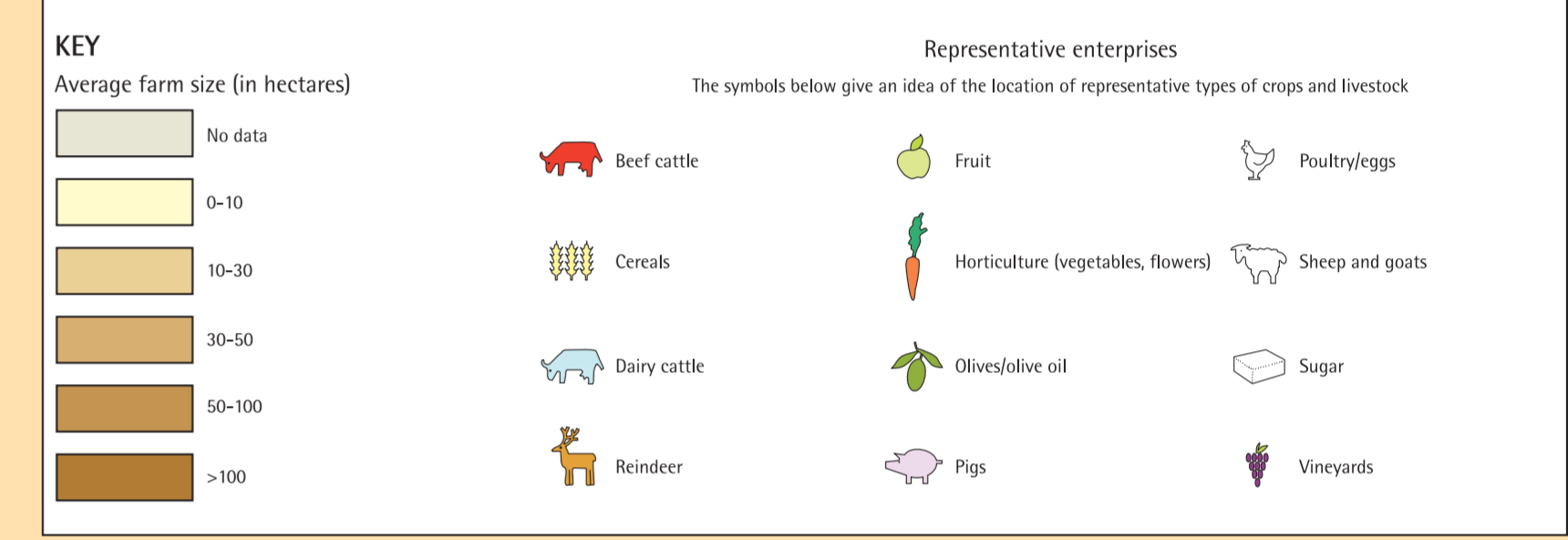
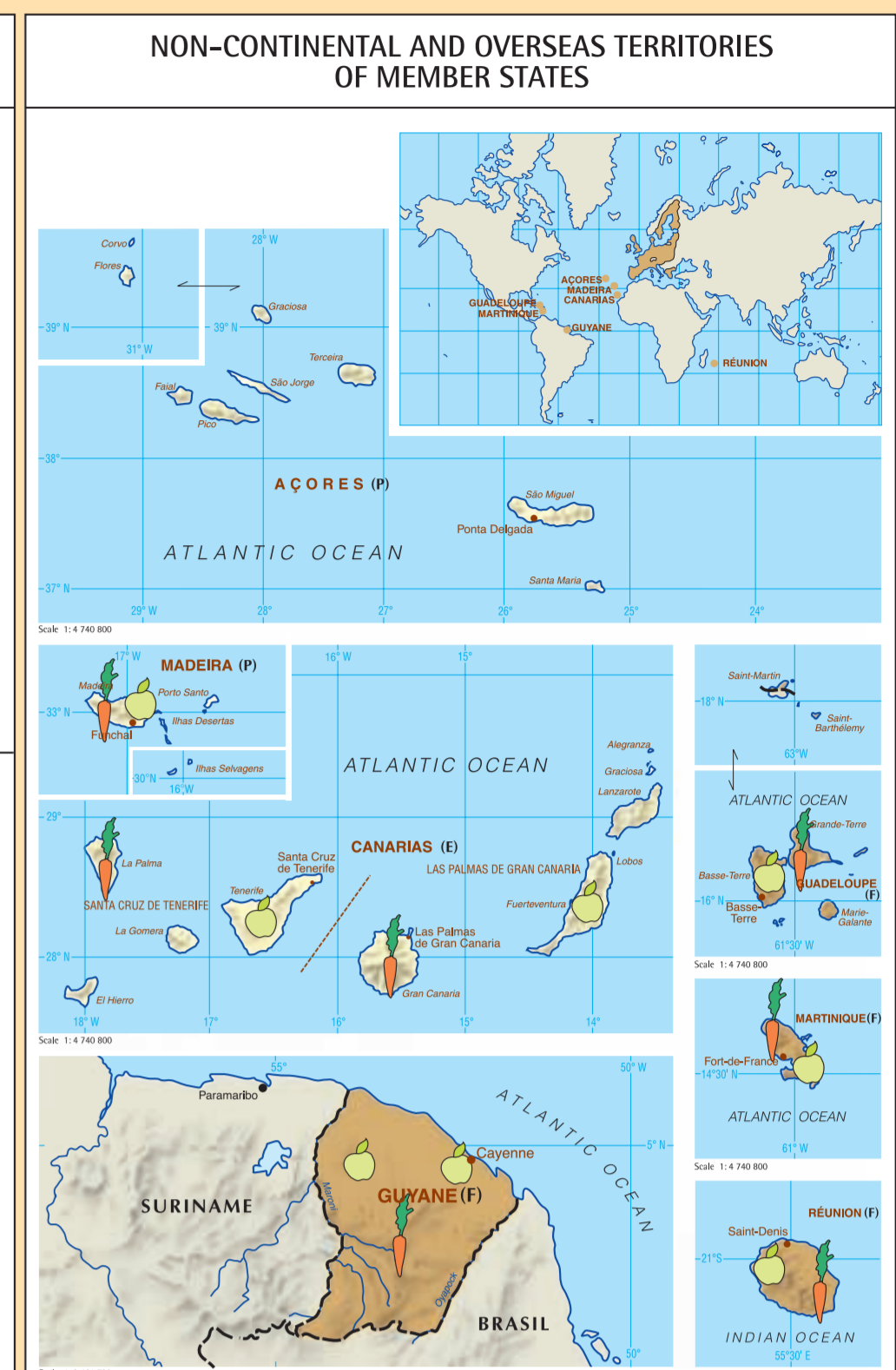
- EU member state
- Candidate country
- Headquarters of EU institutions
- National frontier
- National capital
- Seat of government
- Regional boundary
- Regional capital
- Boundary between administrative units
- Main town of administrative unit
- Major waterways

Published by the European Commission
Directorate-General for Agriculture and Rural Development
6-1005 Brussels
Office for Official Publications of the European Communities
L-2985 Luxembourg

Map by: Lovell Johns, Wiley (2002) BRIL, United Kingdom,
www.britain.com
For further information:
Internet: http://europa.eu.int/comm/agriculture/index_en.htm

Scale 1 : 4 740 800 / 1 cm = 47.40 km
Lambert azimuthal equal-area projection

Copyright © October 2004 - European Commission



STATISTICS ON AGRICULTURE IN THE EUROPEAN UNION

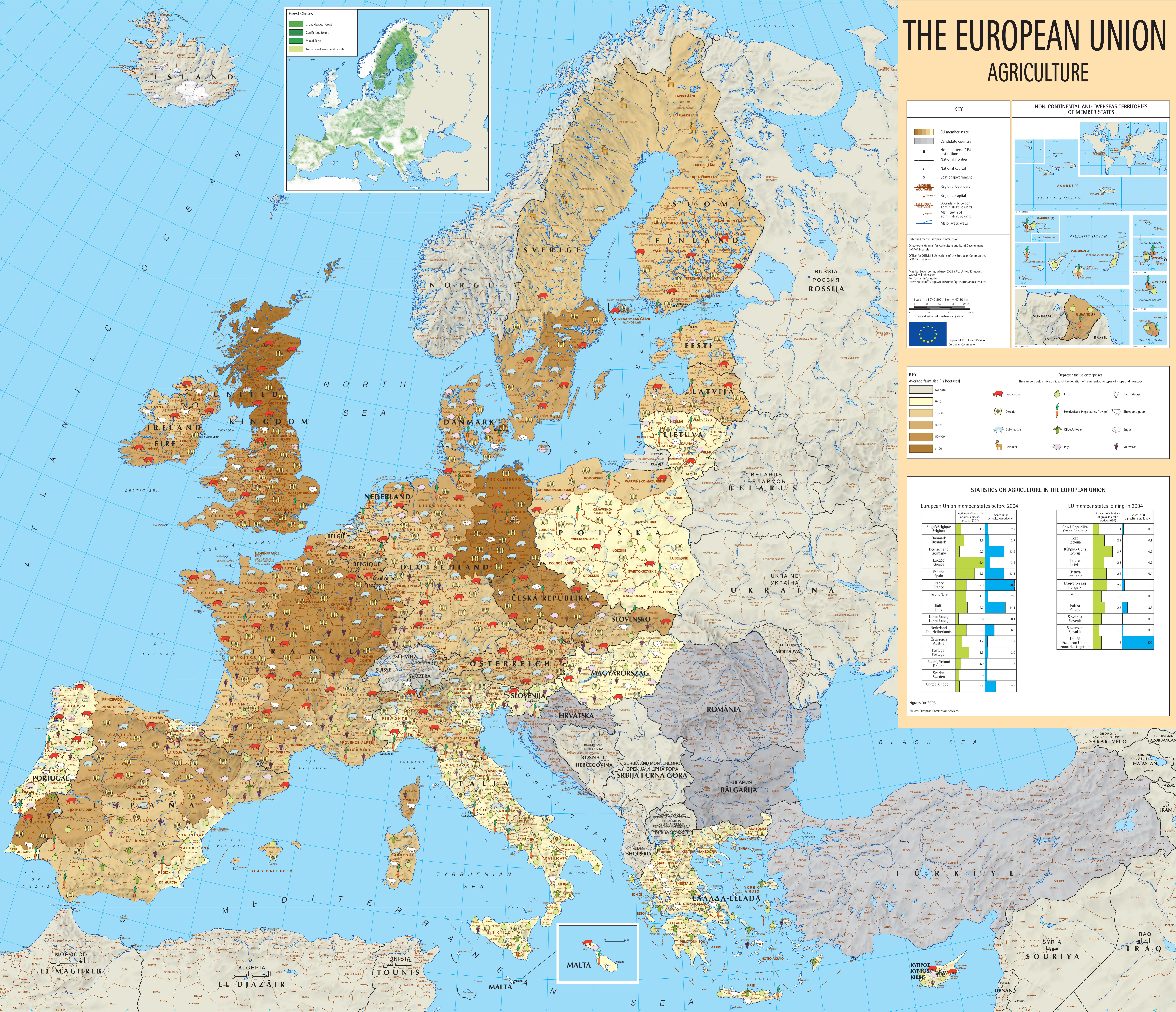
European Union member states before 2004

Country	Agriculture as share of gross domestic product (GDP)	Share in EU agriculture production
Belgium/Belgique	1.0	2.2
Danmark	1.9	2.7
Deutschland	0.7	13.2
Ελλάδα	1.4	3.6
España	3.6	13.1
France	2.0	16.5
Irland/Irè	1.9	2.0
Italia	2.2	14.1
Luxembourg	0.5	0.1
Nederland	2.0	6.5
Österreich	1.2	1.7
Portugal	2.5	2.9
Suomi/Finland	1.0	1.3
Sverige	0.6	1.5
United Kingdom	0.7	7.5

Figures for 2003
Source: European Commission services

EU member states joining in 2004

Country	Agriculture as share of gross domestic product (GDP)	Share in EU agriculture production
Česká Republika	1.1	0.9
Eesti	2.2	0.1
Kypros/Kıbrıs	3.7	0.2
Latvija	2.1	0.2
Lietuva	2.6	0.4
Magyarország	2.7	1.8
Malta	1.6	0.0
Polska	2.3	3.8
Slovenija	1.6	0.3
Slovensko	1.2	0.5
The 25 European Union countries together	1.6	100



THE EUROPEAN UNION

AGRICULTURE

KF-63-04-941-EN-C